
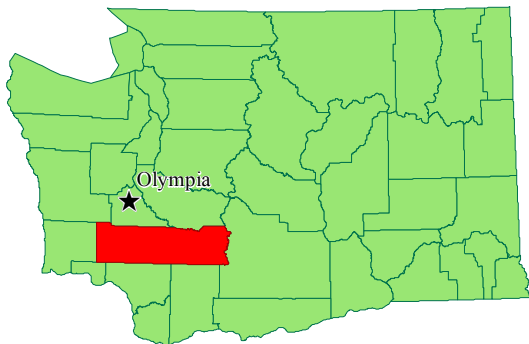

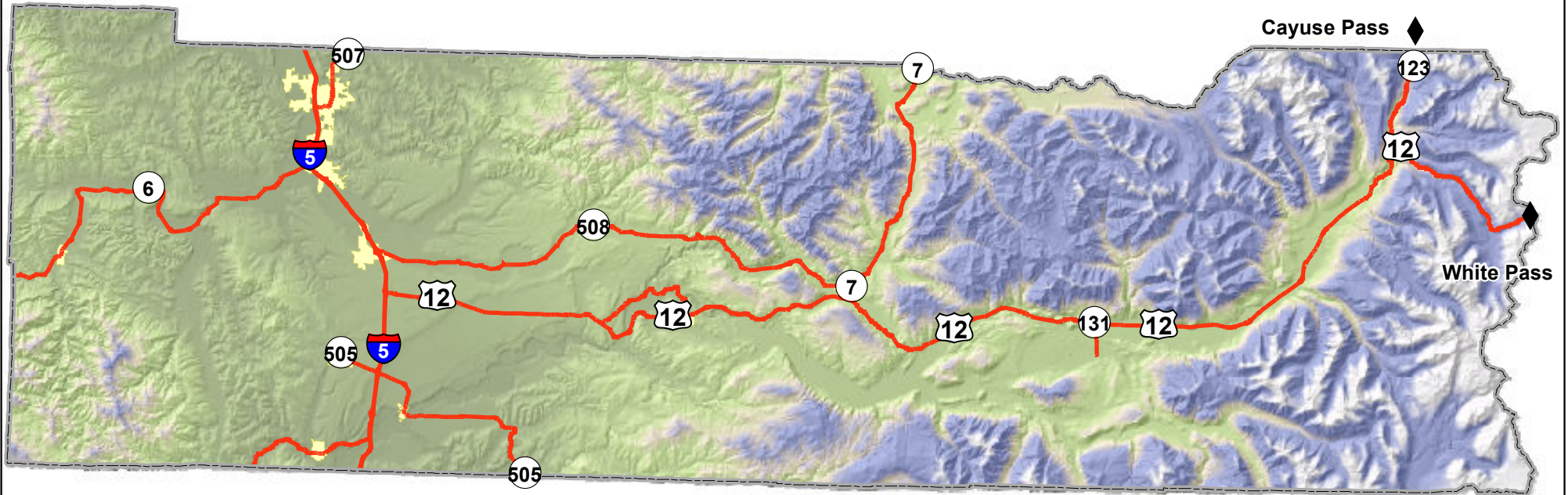







Lewis County, Washington 2015 Multi-jurisdictional Hazard Mitigation Plan

Avalanche Hazard



-  Rivers & Lakes
-  State Highways
-  City Limits
-  Elevations > 2000'
(some risk of avalanche)
-  Elevations > 4500'
(greater risk of avalanche)

