
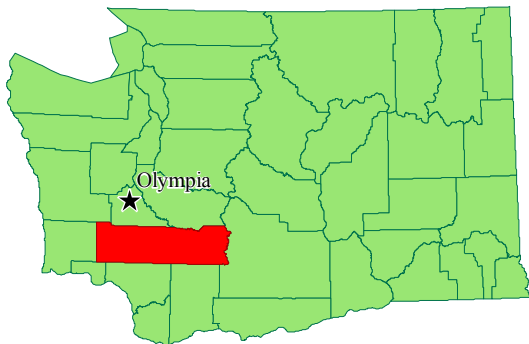
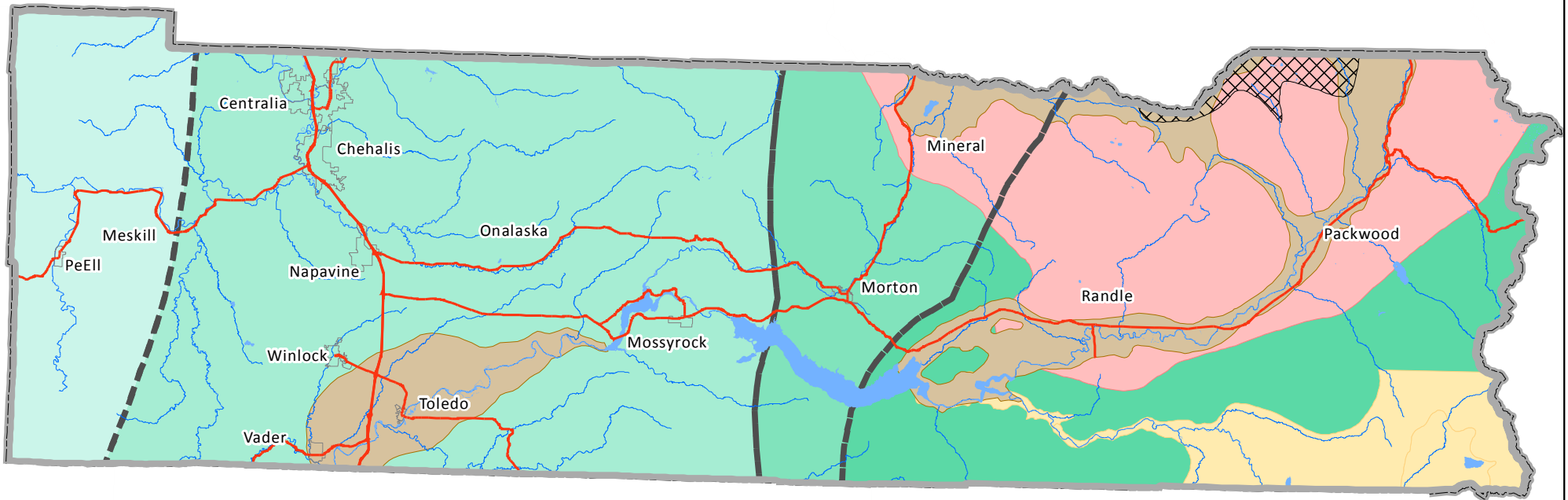


Lewis County, Washington 2015 Multi-jurisdictional Hazard Mitigation Plan

Volcanic Hazards



- Rivers & Lakes
- State Highways
- City Limits

Annual Prob' of 1cm Ash

- 0-0.01%
- 0.01-0.02%
- 0.02-0.1%
- 0.1-0.2%
- 0.2-1% (none shown)

- Mt Adams Lava/Lahar
- Rainier Blast Zone
- Rainier Lahar
- Rainier Pyro'flow

