





The boundaries of the sensitive areas displayed on this map are approximate. Field verification of all sensitive areas is necessary in order to determine exact boundaries. Additional sensitive areas that have not been mapped may be present on a development proposal site.

City of Centralia Wetlands Map

4

0 0.2 0.4 0.8 1.2
Miles



-  Lakes and Rivers
-  City Limits
-  UGA Boundary
-  Wetland

Created on January 14, 2009